




ROBE

SOUTH AUSTRALIA

-  pit area and boat storage
-  road closed for spectator viewing

 approx location of course


 Walking Trail


 Golf Course

 Picnic Grounds and Public Reserves


PLACES OF INTEREST


1. Robe Institute
Library
Visitor Information Centre
2. Fishermans' Memorial
3. Royal Circus
4. Chinese Memorial
5. Customs House
6. Moorakyne
- 7.** Boat ramp
8. Karatta House
9. Old Gaol
10. Obelisk
11. Lighthouse
12. Yacht Club
13. Bowling Greens
14. Churches
15. Caravan Parks
16. Lakeside House
17. The Bush Inn
18. Beacon Hill Lookout
19. The Cemetary
20. Attic House


 Barbeque Area


 Caravan Parks


 Conservation Parks & Wildlife Office

 Hotels

 Information Bay

 Toilets

 Playground

 Visitor Information Centre

EMERGENCY:

Ambulance, Fire, Police
Dial 000

MEDICAL DOCTOR:

Community Health Centre
Smillie Street, Robe
Ph: 08 8768 2012
(AH Answering machine gives
Hospital Telephone Number)

CHEMIST:

Robe Pharmacy, Victoria St
Ph: 08 8768 2417

POLICE STATION:

Lord Syleham Steet, Robe
Ph: 08 8768 2118

